

WEL – COME

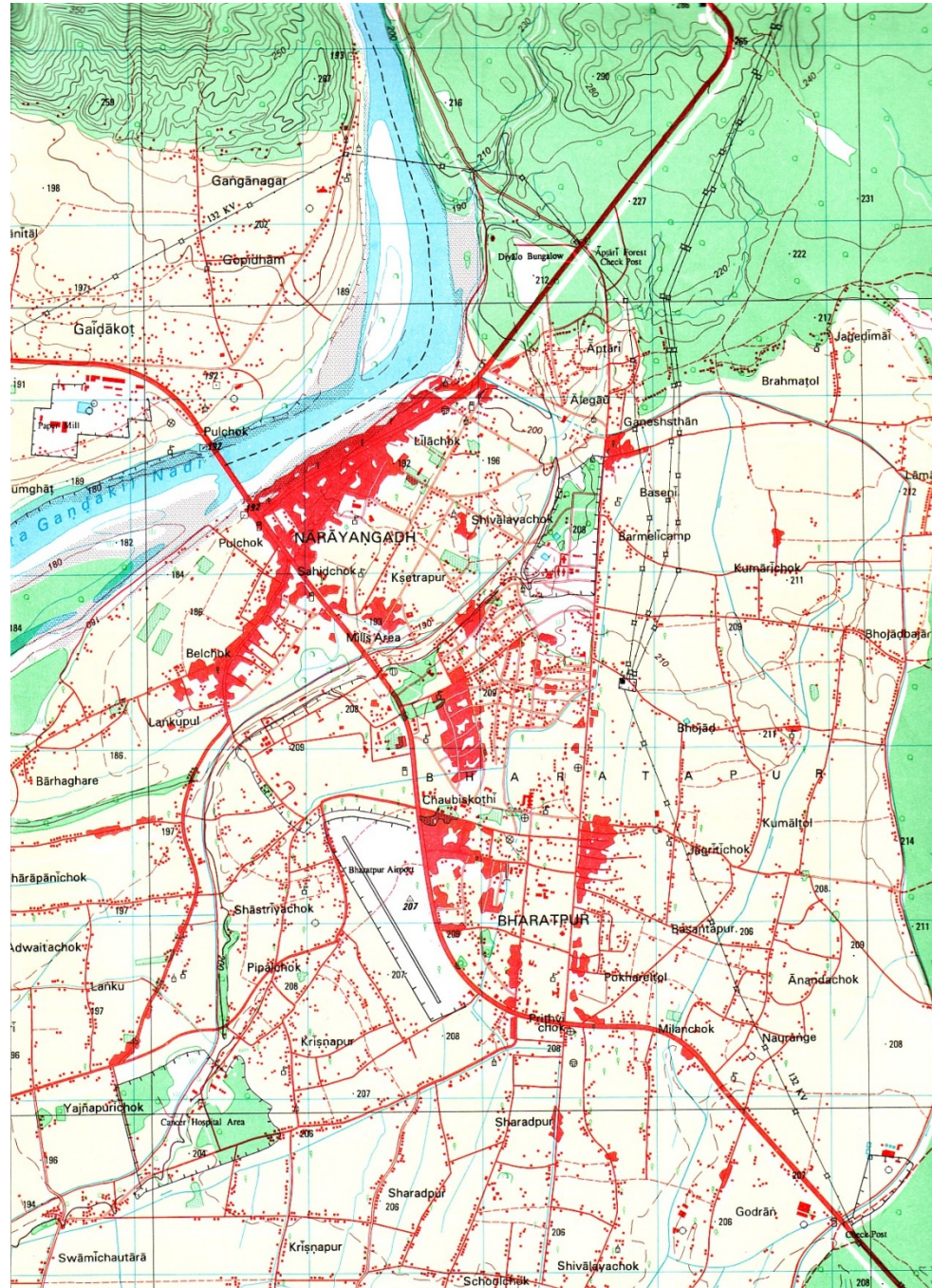


Glimpse of City, Localization of MDGs & MDGs related activities of Bharatpur Municipality

Location



Map of Bharatpur



GOAL : 1

***Eradicate Extreme
Poverty
&
Hunger***

Summary of Findings



31% of Nepal's population lives below the official poverty line which represents acute poverty. In the Chitwan District where Bharatpur Municipality is situated the proportion is approximately 30.98% and in Bharatpur Municipality the percentage share is 7.32%. However, there are significant intra ward variations in the poverty situation, ranging from 0.80%-21%.






Prevalence of underweight children in Bharatpur stands at 29.8. The rate is below the District level (37.8), population below minimum level of dietary and energy consumption rate is 5.7, where the district's rate is 7.1

	<i>National</i>	<i>District</i>	<i>Mun</i>
<i>% below poverty line</i>	<i>31</i>	<i>30.98</i>	<i>3.4</i>
<i>Poverty Gap</i>	<i>7.55</i>	<i>45.16</i>	<i>NA</i>

Source: CBS, MDG District Profile

MDG related program

-  Water supply-Hand pipe and toilet construction support
-  Saving mobilization/Micro Credit
-  Skill Development Training-Plumbing,Sewing cutting,Beauty Parlour, House wiring and Motorcycle repairing etc.

GOAL : 2

***Achieve
Universal
Primary
Education***

Summary of Findings



Net enrollment ratio of Bharatpur is 98.6, which is higher than National (84 %) and District (96.4%) level statistics.



Literacy rate for 15-24 is 98%. The National and District Literacy rate is 73 and 87.2 respectively. So, the literacy rate of the municipality is excellent compared to the National and District level figures.



The government's role has been crucial in ensuring that all children of the age group of 5-14 are in school. However, there are still a marginal percentage of children who are out of the schooling system that is 1.4%.

Indicators	National (2005)	District (2005)	Municipal Area
Net enrollment ratio in primary education (%)	84	96.4	98.6
Proportion of Pupils that start Grade 1 and reach Grade 5	76	43.5	96
Literacy rate of 15-24 years old	73	87.2	98

MDG related program

-  **Balkumari Girls School building construction support**
-  **Narayani Secondary School building construction support**
-  **Sharadpur, kailash Nagar, Gaurigung, Chitrasen building construction support**
-  **Support to public library (Rameshwor library)**
-  **Support to stationary and uniform to poor student**
-  **Scholarship support to poor student**
-  **Salary support to peon of primary school**
-  **School Health and Sanitation Program
(Construction and improvement of toilets, drinking water)**
-  **Awareness Campaign**

GOAL : 3

*Promote Gender Equality
&
Empower Women*

MDG related program



The ratio of school going girls in primary level, in comparison to boy is high in Bharatpur. i.e.106.6%



In secondary level the ratio is 94.98%. But there is hope, target is not so far.



Share of women in wage employment in the non – agriculture sector is very low and stands at 21.45%

<i>Indicators</i>	<i>District</i>	<i>Mun</i>
Ratio of girls to boys in primary education	96.98	106.55
Ratio of girls to boys in secondary education	98.56	94.98

MDG related program



Provide awareness training to TLOs member



Awareness to Municipal staff about gender



Involve to female participant in executive team






Better involvement of women in skill development training

GOAL

4

***Reduce
Child
Mortality***

Summary of Findings

-  **The specific data of Bharatpur Municipality is not available. However, the overall national average of Under 5 Mortality Rate was 61 in 2005. Despite the advanced medical facilities in cities and towns, even the urban Sector rate is higher than the national average suggesting that the under five mortality is comparatively high in urban areas.**
-  **82 infant deaths have been reported from the national level in 2005**
-  **85% children under one year have been immunized against measles**

Indicators	National (2005)	District (2005)	Mun (2005)
<i>Under five mortality per 1000 live birth</i>	61	NA	NA
<i>Infant mortality per 1000 live birth</i>	82	79.4 (Year2000)	NA
<i>% 1 year olds immunized</i>	85	71.9	NA

MDG related program



Mobile Health Campaign



Nutrition Training to Community



Vaccination (Polio, Measles etc.), Vitamin A campaign, Albendazole Distribution



Joint program with District health office and other NGOs, CBOs

GOAL : 5

Improve Maternal Health

Summary of Findings



The specific data of Bharatpur Municipality is not available. However, the overall national average of Maternal Mortality Rate was 53.9 for 10,000 in 1996. Despite the advanced medical facilities in cities and towns, even the urban Sector rate is higher.



97.2% birth recorded within the Bharatpur Hospital has been attended by skilled health personnel.

Indicators	National (2005)	District (2005)	Mun (2005)
<i>Maternal Mortality per 10,000 live birth</i>	53.9 (1996)	NA	NA
<i>% birth attended by skilled health personnel</i>	20	42.9	NA

MDG related program



Mobile Health Campaign



Cancer screening program



Family planning Campaign



Vaccination Campaign






**Mobilization of Mothers Group and
Female Community Health Volunteer**

GOAL : 6

Combat HIV/AIDS, Malaria & other Diseases



Summary of Findings

-  **The cumulative total reported at the end of November 2007 was 120. Of this 81 were males and 39 were females. The HIV prevalence between 15-24 years old is 0.43.**
-  **The fertile land of Chitwan District is attracting many people from different parts of the country since long time. Along with growing urbanization, due to many reason of poverty and social injustice, sex trade emerged as a mean of income victims of gender-based violence for their livelihoods. Most of the female sex workers (FSWs) are adopting the sex trade due to lack of alternative livelihood options. There are about 400 FSWs in Chitwan District, out of which about 230 (58%) are operating their trade in municipal area.**
-  **The specific data of Bharatpur Municipality regarding Malaria and Tuberculosis is not available.**

Indicators	National	District	Mun
<i>HIV prevalence among 15-24 years of age(2005)</i>	0.5	0.42	0.43
<i>Contraceptive prevalence rate including condom use</i>	39	NA	NA

MDG related program



Skilled development training to female sex workers for their behavior change



Distribution of HIV/AIDS related leaf late and Red Ribbon to every household



Awareness Campaign and Training of HIV/AIDS in community level



Credit facility to HIV/AIDS affected people for entrepreneurship



Condom Distribution









Other related programs in coordination with GOs/NGOs/CBOs

GOAL : 7

***Ensure
Environmental
Sustainability***



Summary of Findings

-  **25% of the total land is covered by forest which is important in point of view bio-diversity conservation.**
-  **There is a city forest with the area of 400 bigha protecting by municipality. The Chitwan National Park is also located near and within the municipality which renowned park in the world for bio-diversity conservation.**
-  **Bharatpur is an environmentally blessed city and it does not face major natural environmental dangers. There is no record of any major environmental hazard or danger. The environmental problems in the city are all man made and they include air pollution, water pollution (The Narayani river), solid waste disposal, lack of a sewerage system, sanitary land fill site, and traffic problems.**
-  **31.67% of the households in the municipal area use firewood as fuel for cooking. Gas and Kerosene are the main type of cooking fuel used.**
-  **In Bharatpur electricity is the major type of lighting for 90.75% of the households. There is still a considerable number of households i.e. 1.06% do not have access to electricity. 1590 households or 7.99% use kerosene as the source of domestic lighting.**
-  **Solid waste management is one of the major environmental and health problems of the Bharatpur. It has created a number of pressing environmental problems. There is no successful garbage recycling program in the city. The city urgently needs a strategy with new innovative recycling methods to address the problem satisfactorily and early need a sanitary land fill site.**

Land use type	Area (Ha.)	%
Agriculture/Rural	5070	65.60
Forest	1990	25.70
Grassland	40	0.50
Shrub land	20	0.30
Barren	10	0.10
Built-up	70	0.90
Airport	40	0.50
Wall/fence	20	0.30
Sand course	200	2.60
Water Bodies	200	2.60
Other	70	0.90
Total	7730	100.00

MDG related program



Water supply



Storm Water Drainage



Sewerage with treatment plant



Slum upgrading



Plantation & Greenery



City Forest



Biogas Plant, Compost Plant, Vegetable Market



Promotion of 4R



River Training



Central Bus Terminal



Land Development

Thank you